



**Date:** 25 May 2024

**Time:** 16:00 hrs

**Subject:** BULLETIN NO. 4

**Document No:** 1.4 AMENDED

---

*From:* The Clerk of the Course

*To:* All competitors/crew members

*Number of pages:* 1 *Attachments:* 8

---

## **1. Road Book**

Owing to flooding, there will be additional Service facilities within Duns Industrial Estate (with landowners' permission) as shown on the attached map.

Revised Road Book pages and Event Schedule are also attached.

The following Time Controls are cancelled:

TC 0, TC 3C (Service In will be combined with TC 3B Regroup Out).  
Leg 1 will start from TC 0A. Time Cards will be distributed at this control.

TC 3D is relocated as shown on the attached map.

Competitors should arrive at the ceremonial start (TC 0A) no more than 20 minutes before their due start time from these controls, which will be shown on the list of starters published on the Official Notice Board on Sportity.

Target Time for the Road Section between TC 3B and TC 3D is 0 hours 45 minutes, **which includes an allowance for refuelling.**

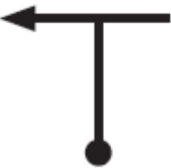




## **2. Judges of Fact/Driving Standards Observers**

A list of Judges of Fact and Driving Standards Observers, with details of the facts to be judged, has been published on the Official Notice Board on Sportity.

A handwritten signature in black ink that reads 'Jonathan Lord'.

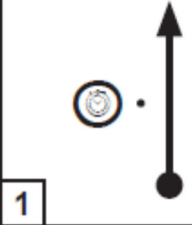

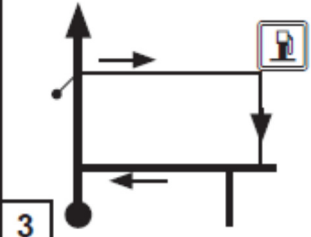
**Jonathan Lord**  
Clerk of the Course

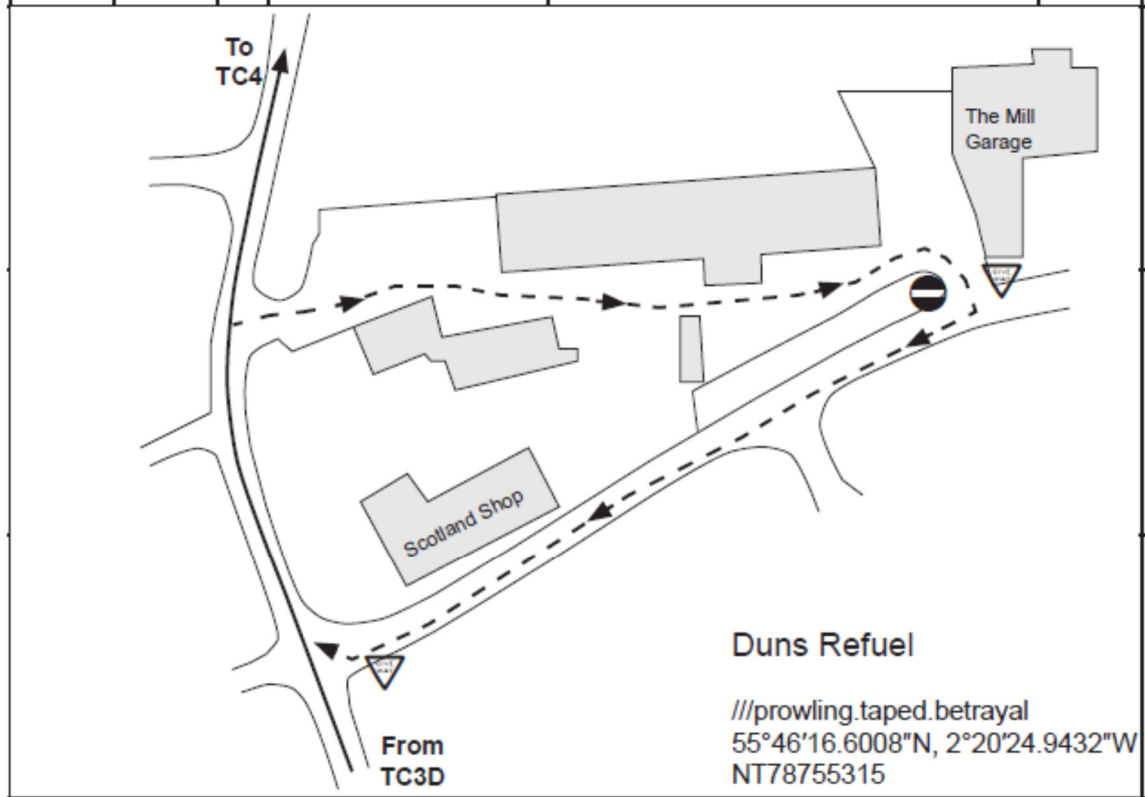
RS 3B	TC 3B Regroup Out/Service In		TC 3D Service Out		
	Distance		Time	0 hr 45 min	Speed
Distance		Direction	Information	Miles to TC	
Total	Inter				
0.00	0.00	1 	 <b>TC 3B Regroup Out/Service In</b> Give Way Zero Trip at Junction N55°46.681' W02°20.620' ///sparkle.waltzes.hulk	0.90	
0.04	0.04	2 	 <b>Berwick 15</b> <b>Coldstream 12</b> <b>A6105 (A6112)</b> Rally Traffic from Right	0.86	
0.15	0.11	3 	Fuel Station to Left 	0.75	
0.58	0.43	4 	Enter Service Area Ind. Est.	0.04	
0.86	0.28	5 	Enter Service Area Field	0.00	

RS 3B	TC 3B Regroup Out/Service In		TC 3D Service Out		
	Distance		Time	0 hr 45 min	Speed
Distance		Direction	Information	Miles to TC	
Total	Inter				
0.00	0.00	 6	Leave Service Area Field	0.31	
0.24	0.24	 7		0.07	
0.28	0.04	 8	Cheeklaw Business Park	0.03	
0.31	0.03	 9	 TC 3D Service Out	0.00	




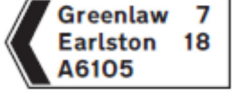


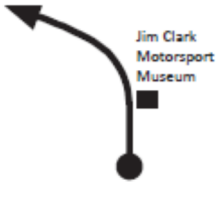









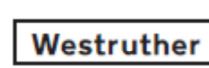



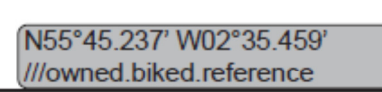
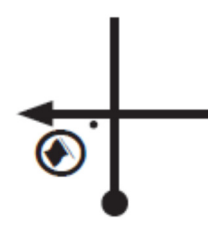

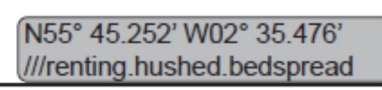
<b>RS</b> <b>3D</b>	TC 3D Service Out			TC 4 Westruther 2		
	<i>Distance</i>	12.27 miles	<i>Time</i>	0 hr 33 min	<i>Speed</i>	22.31 mph

Distance		Direction	Information	Miles to TC
Total	Inter			
0.00	0.00	 1	TC 3D Service Out  <div style="border: 1px solid gray; padding: 2px; width: fit-content;">             N55° 46.162' W02° 20.298'              ///storybook.mouse.stealthier           </div>	12.27
0.07	0.07	 2	Rejoin Main Road Give Way	12.20
0.15	0.08	 3	Refuel Zone to right	12.02



0.36 ↻

RS 3D	TC 3D Service Out			TC 4 Westruther 2		
	Distance	12.27 miles	Time	0 hr 33 min	Speed	22.31 mph
Distance		Direction	Information	Miles to TC		
Total	Inter					
0.51	0.36		Fuel Station to Right  	11.66		
0.63	0.12		Rally Traffic from Left  	11.54		
0.73	0.10			11.44		
0.90	0.17			11.27		
0.98	0.08		Rally Traffic also turning Left	11.19		
1.67	0.69			10.50		
2.20						

RS 3D	TC 3D Service Out		TC 4 Westruther 2		
	Distance	12.27 miles	Time	0 hr 33 min	Speed
Distance		Direction	Information	Miles to TC	
Total	Inter				
3.87	2.20	 10		8.30	
11.15	7.28	 11	 	1.02	
11.27	0.12	 12		0.90	
12.17	0.90	 13	 TC 4 	0.00	
	0.03	 1	 SS 4 Westruther 2 		
			For SS4 return to page 10		

# Jim Clark Memorial Reivers Rally 2024

T.S.3.0

Leg 1		30 second intervals		Sunday 26th May 2024		
TC	LOCATION	SS Dist	Liaison Dist	Target	1st Car	
SS		mls	mls	Time	Due	
RZ0	Refuel					
	Distance to next refuel	24.04	47.49			
0A	Ceremonial Start - Duns Square					09:30
1			11.55	00:26		09:56
SS 1	<i>Westruther 1</i>					09:59
SF1		9.76				
2			10.72	00:24		10:33
SS 2	<i>Scotts View 1</i>					10:36
SF2		5.53				
3			14.49	00:35		11:18
SS 3	<i>Eccles 1</i>					11:21
SF3		8.75				
3A	Regroup In		10.49	00:22		11:51
<b>Regroup Duns Square</b>				00:10		
3B	Regroup Out/Service In					12:01
<b>SERVICE A (Duns)</b>		<b>(24.04)</b>	<b>(47.25)</b>	<b>00:45</b>		
3D	Service Out					12:46
RZ1	Refuel		(0.24)			
	Distance to next refuel	33.80	60.57			
4			12.27	00:33		13:19
SS 4	<i>Westruther 2</i>					13:22
SF4		9.76				
5			10.72	00:24		13:56
SS 5	<i>Scott's View 2</i>					13:59
SF5		5.53				
6			14.49	00:35		14:41
SS 6	<i>Eccles 2</i>					14:44
SF6		8.75				
7			9.00	00:20		15:12
SS 7	<i>Westruther 3</i>					15:15
SF7		9.76				
7A	Rally Finish - Berwickshire High School		13.68	00:29		15:54
PC7B	Ceremonial Finish - Duns Square		0.65			
		<b>SS</b>	<b>Liasion</b>	<b>Total</b>	<b>% Special</b>	<b>Stages</b>
<b>TOTALS OF THE RALLY</b>		<b>57.84</b>	<b>108.06</b>	<b>165.90</b>	<b>34.86%</b>	



